

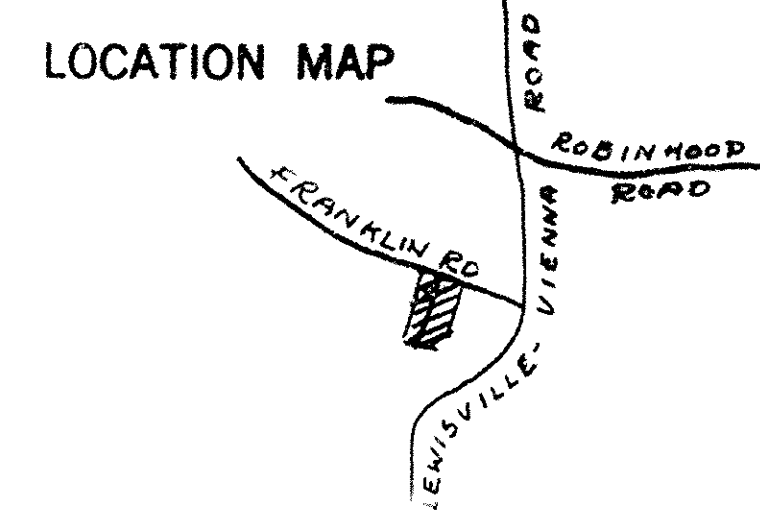
FINAL APPROVAL
 THIS IS TO CERTIFY THAT THIS PLAN MEETS THE
 RECORDING REQUIREMENTS OF THE SUBDIVISION
 REGULATIONS FOR WINSTON-SALEM, FORSYTH
 COUNTY AND TO RECALCULATE THE CERTIFIC-
 GATE OF APPROVAL HAS BEEN ISSUED BY
 THE DIVISION OF HIGHWAYS PURSUANT TO
 ARTICLE 7, CHAPTER 136 OF THE GENERAL
 STATUTES, STATE OF NORTH CAROLINA.

I, **JOSEPH PARKS BENNETT JR** certify that
 this map was drawn from (an actual survey made by me) (deed description
 recorded in Book _____ Page _____ Book _____
 Page _____ etc.) (other); that the error of closure as calculated by
 latitudes and departures is: $5.000 \pm$ that
 the boundaries not surveyed are shown as broken lines plotted from informa-
 tion found in Book _____ Page _____ that this map was
 prepared in accordance with G.S. 47-30 as amended. Witness my hand and
 seal this 14 day of NOVEMBER A.D. 1974
 (Surveyor's Seal) *Joseph Parks Bennett Jr*
 SURVEYOR OR ENGINEER
 NORTH CAROLINA - FORSYTH COUNTY


I, *Ruth Barrow Dent*
 Register of Deeds, Notary Public or Clerk of Superior Court
 of Forsyth County N. C. do certify that *Joseph Parks Bennett*
 personally appeared before me this day and
 acknowledged the due execution of the foregoing certificate.
 Witness my hand and notarial seal this 4 day of NOV
 1974
 (SEAL) *Ruth Barrow Dent*
 REGISTER OF DEEDS
 NORTH CAROLINA - FORSYTH COUNTY

The foregoing certificate (HERE GIVE NAME
 AND OFFICIAL TITLE OF THE OFFICER SIGNING
 is certified
 THE CERTIFICATE PASSED UPON)
 to be correct. day of _____ 19____
 This Probate fee 50¢ paid.
 Eunice Ayers, Register of Deeds
 by *Ruth Barrow*
 DEPUTY - ASSISTANT

Filed for registration at 9:53 o'clock A. M.
NOV 1974 and recorded
 in Plat Book 36 Page 23
 Eunice Ayers, Register of Deeds
 Filing Fee \$5.00 Paid
 by *Ruth Barrow*
 DEPUTY - ASSISTANT



Paul A. Binkman
 DIRECTOR OF PLANNING



SYMBOL: ● = CONTROL CORNER

CURVE	Δ	T	R	L
A	13°30'	100.00	844.90	199.08'
B	7°00'	100.00	1635.00	199.75'
C	8°26'	100.00	1356.30	199.63'

NOTE:
 ALL STREET CORNER RADII ARE 20 FT.
 BUILDING SET-BACK LINES ARE A
 MINIMUM OF 40' UNLESS OTHERWISE
 DESIGNATED.


NOTE:
 ALL LOT CORNERS ARE MARKED
 BY IRON PIPES UNLESS OTHERWISE
 DESIGNATED.

BEARINGS ON CURVES ARE CHORD
 DISTANCES.

PROPERTY LINE DISTANCES ARE
 COMPUTED TO POINT OF INTER-
 SECTION AT STREET CORNERS.

SECTION NINE
 SHALLOWFORD LAKES

OWNERS: QUEENS GRANT INCORPORATED.
 L.A. REYNOLDS CO., WINSTON-SALEM, N.C.
 VIENNA TOWNSHIP, FORSYTH COUNTY, N.C.



SURVEYED BY: *Joseph Parks Bennett Jr* - JUNE, 1974.
 J. P. BENNETT JR., R.S.L-961
 R.T. 8, WINSTON-SALEM, N.C.

TAX LOT NO. 37 & 34-A
 TAX BLOCK NO. 4613
 TOTAL AREA = 18.10 ACRES