

DEPARTMENT OF TRANSPORTATION
DIVISION OF HIGHWAYS
PROPOSED SUBDIVISION ROAD
CONSTRUCTION STRAIGHTENING CERTIFICATION

APPROVED *[Signature]*
DISTRICT ENGINEER
NORTH CAROLINA, FORSYTH COUNTY

DATE 11-5-93

FINAL SUBDIVISION PLAT APPROVAL

This is to certify that this plat meets the recording requirements of the Subdivision Regulations for North Carolina as set forth in the General Statutes, Article 2, Chapter 130 of the General Statutes, State of North Carolina.

The plat was prepared by *[Signature]*
Surveyor
NORTH CAROLINA, FORSYTH COUNTY

The following conditions apply to this plat:

1. The plat is to be recorded in the public records of the county in which the land is located.

2. The plat is to be recorded within 30 days of the date of approval.

3. The plat is to be recorded in the public records of the county in which the land is located.

4. The plat is to be recorded within 30 days of the date of approval.

5. The plat is to be recorded in the public records of the county in which the land is located.

6. The plat is to be recorded within 30 days of the date of approval.

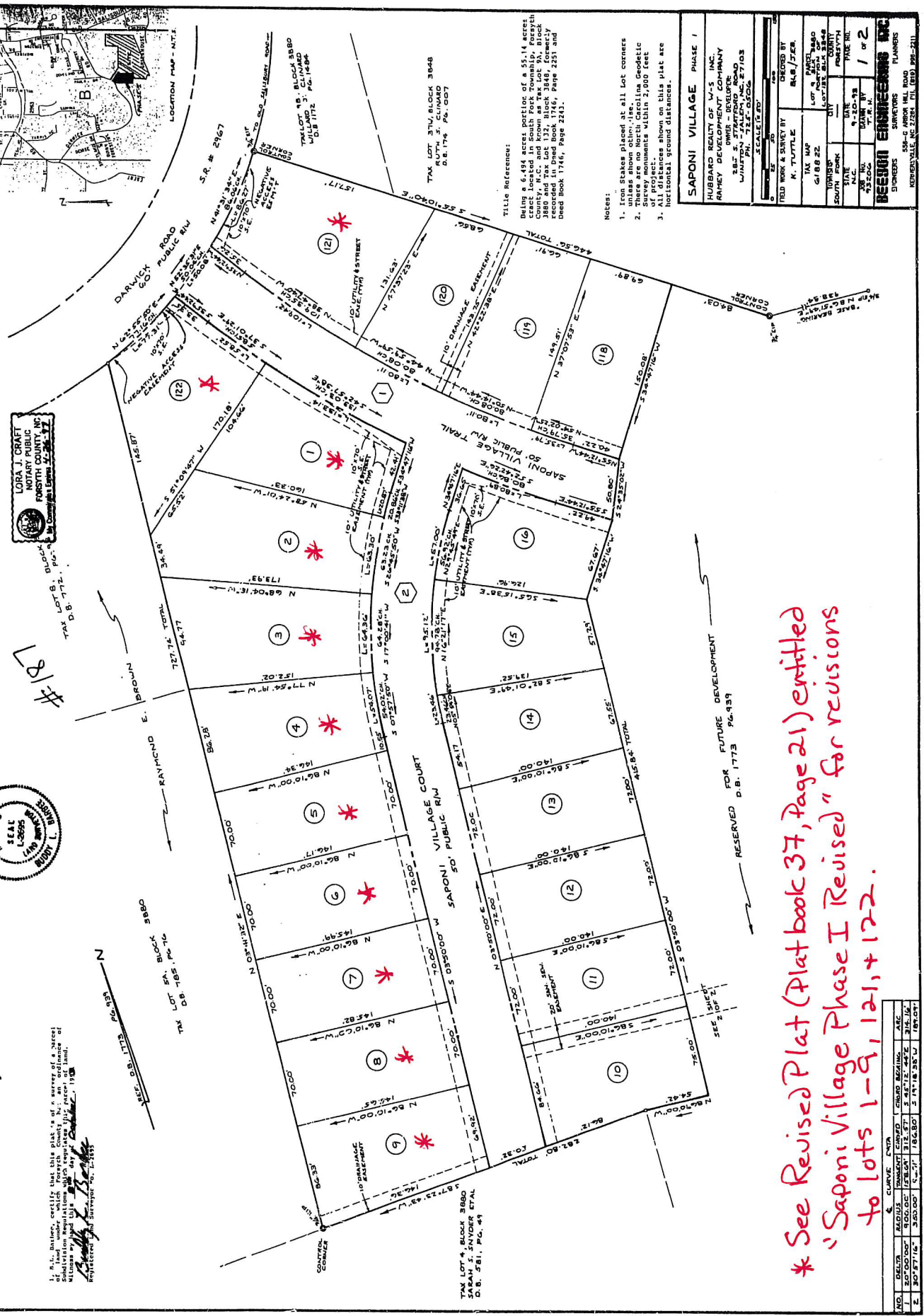
North Carolina, Forsyth County
I, *[Signature]*, Surveyor, do hereby certify that the above described land is the same as shown on the plat of the subdivision of Block 5880, D.B. 1773, P.G. 493, recorded in the public records of Forsyth County, North Carolina, on October 19, 1993.

My Commission Expires 4-30-97

Seal of Stamp

Filed for registration at 2:34 p.m. on October 8, 1993. Recorded in PC Book 36 Page 137

Prepared by *[Signature]*
DEPUTY ASSISTANT



LORA J. CRAFT
NOTARY PUBLIC
FORSYTH COUNTY, NC

Seal of Notary Public

TITLE REFERENCE:
Being 6.484 acres, portions of a 55.14 acre tract located in South Fork Township, Forsyth County, N.C. and known as Tax Lot 9A, Block 5880, D.B. 1773, P.G. 493, recorded in Deed Book 1746, Page 2251 and Deed Book 1746, Page 2243.

NOTES:
1. Iron stakes placed at all lot corners unless shown otherwise. All stakes shall be survey monuments within 2,000 feet of project.
2. The plat is to be recorded in the public records of the county in which the land is located.
3. Horizontal ground distances.

SAPONI VILLAGE PHASE I

HUBBARD REALTY OF W-S INC.
RAHEY DEVELOPMENT COMPANY
282 S. STAFFORD ROAD
WINNERS PINNACLES, NC 27103
SCALE: 1" = 20'

PREPARED BY	DESIGNED BY
K. TUTTLE	R.B. JEFF
DATE	DATE
11/5/93	11/5/93
STATE	DATE
N.C.	11-5-93
COUNTY	DATE
FORSYTH	11-5-93
TOWN	DATE
SOUTH FORK	11-5-93
LOT	DATE
LOT 9A, BLOCK 5880	11-5-93
PLAT	DATE
PLAT 1	11-5-93

BEENON ENGINEERS, INC.
SURVEYORS
558-C ARBOR HILL ROAD
ROSELAND, NC 27284 PH. (919) 996-2911

* See Revised Plat (Plat book 37, Page 21) entitled 'Saponi Village Phase I Revised' for revisions to lots 1-9, 12, 11, & 122.

NO.	AREA	AREA	AREA	AREA	AREA
1	20,000.00	20,000.00	20,000.00	20,000.00	20,000.00
2	20,000.00	20,000.00	20,000.00	20,000.00	20,000.00
3	20,000.00	20,000.00	20,000.00	20,000.00	20,000.00
4	20,000.00	20,000.00	20,000.00	20,000.00	20,000.00
5	20,000.00	20,000.00	20,000.00	20,000.00	20,000.00
6	20,000.00	20,000.00	20,000.00	20,000.00	20,000.00
7	20,000.00	20,000.00	20,000.00	20,000.00	20,000.00
8	20,000.00	20,000.00	20,000.00	20,000.00	20,000.00
9	20,000.00	20,000.00	20,000.00	20,000.00	20,000.00
10	20,000.00	20,000.00	20,000.00	20,000.00	20,000.00
11	20,000.00	20,000.00	20,000.00	20,000.00	20,000.00
12	20,000.00	20,000.00	20,000.00	20,000.00	20,000.00
TOTAL	240,000.00	240,000.00	240,000.00	240,000.00	240,000.00

Filed for registration at 2:24 o'clock
 October 9, 1988
 Page 188
 and recorded in
 Plat Book 36
 Filing Fee \$240 Paid by Olava Smith
 DEPUTY - ASSISTANT

The foregoing certificate
 AND OFFICIAL TITLE OF THE OFFICER DRAWING
 THE CERTIFICATE PASSED UPON
 by the correct
 L.E. Stokes, Register of Deeds
 DEPUTY - ASSISTANT

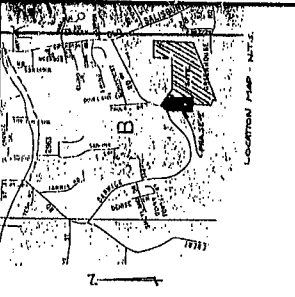
North Carolina, Forsyth County
 L. Moryn Pugh, of the County and State aforesaid, certify that
 the boundaries hereon are shown as they are and as they were
 as shown on the plat of Map 9, 1988
 dated 10/9/88 at the County Clerk's Office on 10/9/88
 at 11:00 AM. My commission expires 4-30-89

Buddy L. Becke certify that this plat is drawn
 under my responsibility from an actual survey made under my supervision (if so stated)
 recorded in Book 36, Page 188. (Initials)
 that the boundaries are shown as they are and as they were as shown
 as shown on the plat of Map 9, 1988 dated 10/9/88 at the County Clerk's Office
 at 11:00 AM. My commission expires 4-30-89

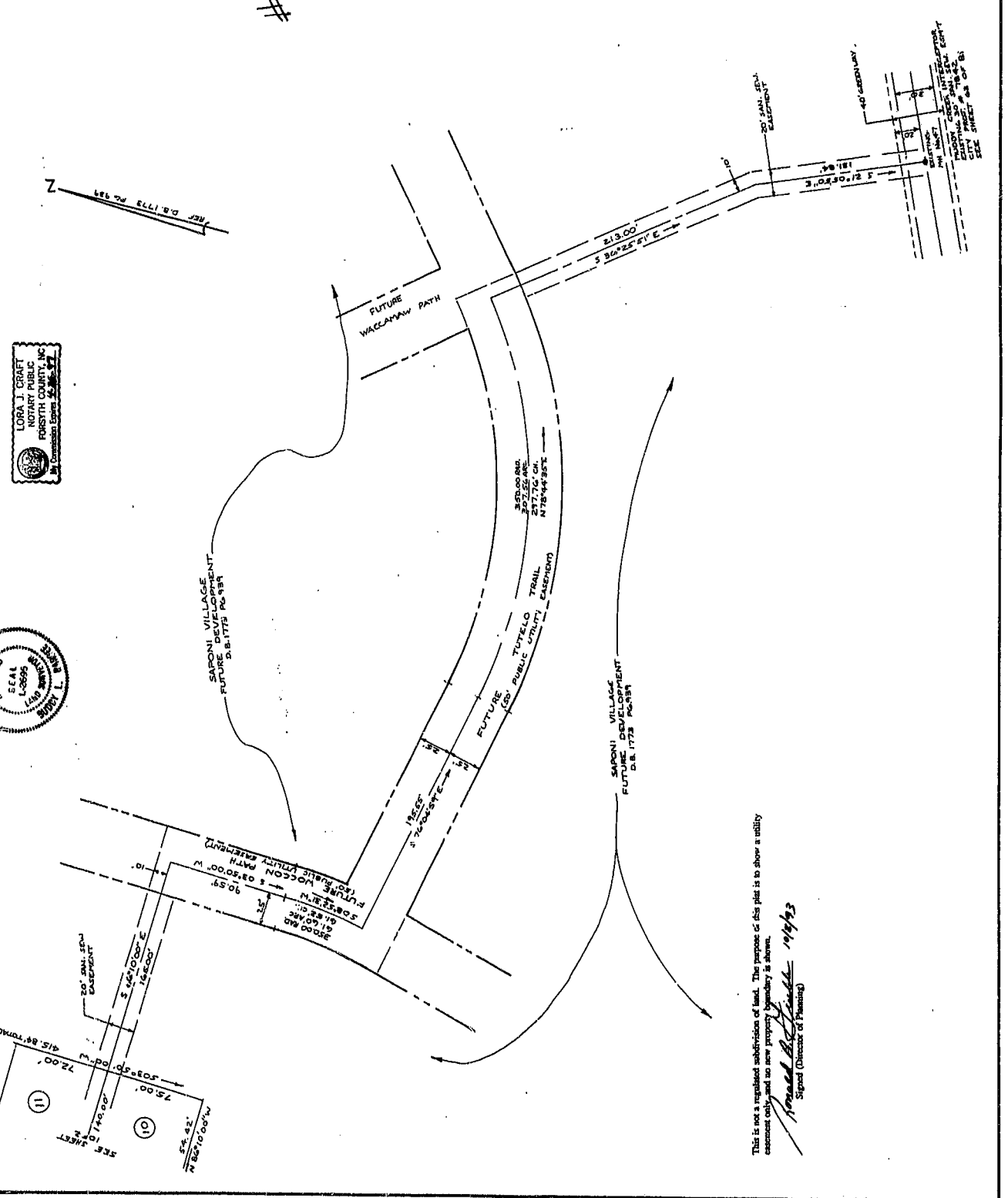
LORA J. CRAFT
 NOTARY PUBLIC
 FORTSMYTH COUNTY, NC
 My Commission Expires 10-31-87

SEAL
 L. MORYN PUGH
 REGISTER OF DEEDS
 FORTSMYTH COUNTY, NC

DEPARTMENT OF TRANSPORTATION
 DIVISION OF HIGHWAYS
 CONSTRUCTION OF HIGHWAY - CERTIFICATION
 APPROVED: _____ CONTRACT ENGINEER
 DATE: _____
 NORTH CAROLINA - FORTSMYTH COUNTY
 DIVISION OF PLANNING



188



SAPONI VILLAGE PHASE I	
HUBBARD REALTY OF WVA, INC.	
RAMEY DEVELOPMENT COMPANY	
285 E. WYLER - FAYLETT, NC 27103	
WINNAPTON - JALETT, NC 27103	
PH. 703-275-0208	
NO.	10
SEC.	20
FIELD WORK & SURVEY BY	
A. TOTTLE	ILLIAD/CEP
DATE	10/11/88
LOT	2880
OF BEARS	100
SOUTH	100
DATE	10/11/88
PLAT	188
BOOK	36
2 of 2	

This is not a required subdivision of land. The purpose of this plat is to show a utility easement only, and no new property boundary is shown.

Ronald E. Smith 10/9/88
 Signer (Director of Planning)

Filed for registration on 11/51/54
 Jan 11 1954
 Page 37
 2100
 by *Kathy Snorrie*
 Planning Assistant

The foregoing certificate
 of *Lora J. Craft*
 is certified
 to be correct
 by *Kathy Snorrie*
 Planning Assistant

North Carolina, Forsyth County
 I, *Lora J. Craft*, County Clerk, do hereby certify that the foregoing plat is a true and correct copy of the original as filed in my office on this 11th day of January, 1954.
 Lora J. Craft
 County Clerk
 My commission expires 31-24-57

Buddy L. Barber
 Surveyor
 Registration Number 1-2695
 Seal of Surveyor

FINAL SUBDIVISION PLAT APPROVAL
 This is to certify that this plat meets the requirements of the Subdivision Regulations for Highway Subdivisions of the State of North Carolina, Chapter 152 of the General Statutes, State of North Carolina.
 Approved: *Ronald B. Sturdivant*
 Director of Planning
 North Carolina - Forsyth County

DEPARTMENT OF TRANSPORTATION
 DIVISION OF HIGHWAYS
 REGISTERED SURVEYOR'S BOARD
 CONSTRUCTION ENGINEER'S CERTIFICATION
 APPROVED: _____
 DISTRICT ENGINEER
 DATE: _____



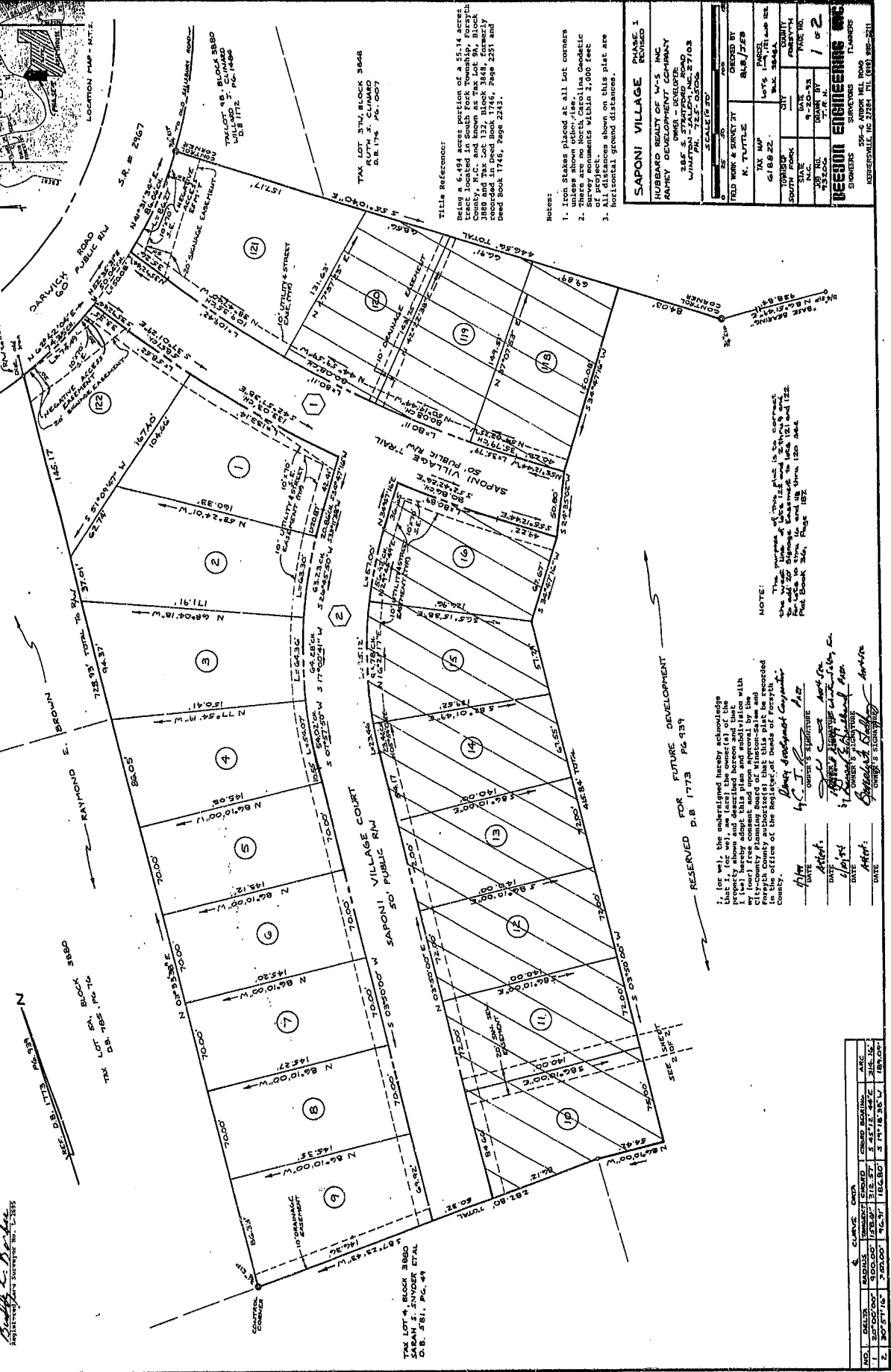
#21

LOLA J. CRAFT
 COUNTY CLERK
 FORTSMOUTH COUNTY, NC
 My Commission Expires 31-24-57

SEAL OF SURVEYOR
 BUDDY L. BARBER
 REG. NO. 1-2695

RAYMOND E. BROWN
 725.93 TOTAL TO RLY 3701
 94.37

TAX LOT 4, BLOCK 3860
 D.B. 581, PG. 48



SAPONI VILLAGE PHASE I

HUBBARD BEATTY OF W-S INC
 RAMEY DEVELOPMENT COMPANY
 OWNER - DEVELOPER
 284C
 WINSTON-SALEM, N.C. 27103
 PH. 725-0506

CREATED BY	W. S. SNYDER ET AL.
REVISION	1/11/54
TAX MAP	LOT 4, BLOCK 3860
OWNER'S SIGNATURE	<i>W. S. Snyder et al.</i>
DATE	1-11-54
CITY	WINSTON-SALEM, N.C.
COUNTY	FORSYTH
STATE	N.C.
PLAT NO.	1 OF 2

DEECON ENGINEERS
 556-C ANNEK HILL ROAD
 FURNERS
 KROESVILLE, NC 27284 TEL (919) 882-2611

NOTE:
 The purpose of this plat is to create 18 lots out of the 6.494 acre tract known as Block 3860 and Tax Lot 13, Block 3860, formerly recorded in Deed Book 1745, Page 2251 and Deed Book 1745, Page 2243.

1. For use, the undersigned hereby acknowledge that I, (or we), as (the) owner(s) of the property shown and described herein, do hereby certify that the plat is a true and correct copy of the original as filed in my office on this 11th day of January, 1954, and that the same has been approved by the proper county authorities and that this plat is recorded in the office of the register of deeds of Forsyth County.

W. S. Snyder et al.
 OWNER'S SIGNATURE
 DATE: 1/11/54

APPROVED: _____
 DISTRICT ENGINEER
 DATE: _____

NO.	SECTION	AREA	CURVE DATA	OWNER	DATE
1.	18.0000	18.0000	18.0000	W. S. SNYDER ET AL.	1-11-54
2.	20.5111	20.5111	20.5111	W. S. SNYDER ET AL.	1-11-54