



PLANNING DEPARTMENT/REVIEW OFFICER
 Final Subdivision Plat Approval
 This is to certify that this plat meets the recording requirements of the Unified Development Ordinance Subdivision Regulations for Winston-Salem, Forsyth County.
 I, Gunter J. Juma, Review Officer of Forsyth County, certify that the map or plat to which this certification is affixed meets all statutory requirements for recording.

 Director of Planning/Review Officer
 This the 9 Day of March, 2007

SURVEYOR CERTIFICATION FOR CLOSURE
 I, W. Max Brady, Jr. certify that this plat was drawn under supervision from an actual survey made under my supervision (description recorded in Deed Book 2134, Page 535; that the ratio of precision as calculated is 1:10,000; that this plat was prepared in accordance with G.S. 47-30 as amended.
 Witness my original signature, registration number and seal:
 Signature: W. Max Brady, Jr.
 W. Max Brady, Jr. L-2578
 This the 9th Day of Feb, 2007
 Forsyth County, North Carolina



SURVEYOR CERTIFICATION FOR SUBDIVISION
 I, W. Max Brady, Professional Land Surveyor, L-2578 certify to one or more of the following as indicated by an X:
 a. That the plat is of a survey that creates a Subdivision of land within the area of a county or municipality that has an ordinance that regulates parcels of land;
 b. That this plat is of a survey that is located in such portion of a county or municipality that is unregulated as to an ordinance that regulates parcels of land;
 c. That this plat is of a survey of an existing parcel or parcels of land and does not create a new street or change an existing street.
 d. That this plat is of a survey of another category, such as the recombination of existing parcels, a court-ordered survey or other exception to the definition of a subdivision;
 e. That the information available to this surveyor is such that I am unable to make a determination to the best of my professional ability as to provisions contained in a. through d. above.

FORSYTH COUNTY REGISTER OF DEEDS
PLAT REGISTRATION
 Filed for registration at 1:31 o'clock P. M.
 This the 9 Day of March, 2007
 and recorded in Plat Book 51, Page 132
 Filing Fee Paid: 42.00
 Dickie C. Wood, Register of Deeds
 By: D. Dripp
 DEPUTY ASSISTANT
 Forsyth County, North Carolina

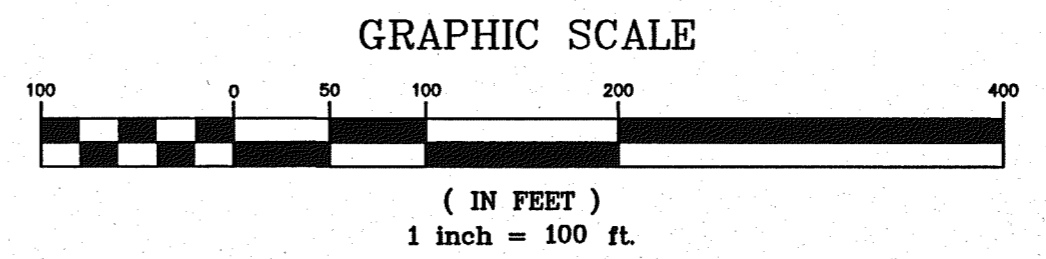
Information shown on "New Parcel Info Table" supplied by City/County Planning Department, the surveyor does NOT certify any information contained therein nor does Brady Surveying Company, P.A. assume any responsibility for the accuracy of said information.

BLK	LOT	HILOT	PIN	STNUM	STPRE	STNAME	STTYPE
1975C	111	111	8809-84-4332.00	6853		BEAVER POND	TL
1975C	112	112	8809-84-3266.00	6871		BEAVER POND	TL
1975C	113	113	8809-84-2287.00	6871		BEAVER POND	TL
1975C	114	114	8809-84-1286.00	6885		BEAVER POND	TL
1975C	115	115	8809-84-1207.00	6889		BEAVER POND	TL
1975C	116	116	8809-74-6391.00	6253		BEAVER POND	TL
				6785		BEAVER POND	CT
1975C	117	117	8809-74-6245.00	6789		BEAVER POND	CT
1975C	118	118	8809-74-8199.00	6783		BEAVER POND	CT
1975C	119	119	8809-74-7187.00	6777		BEAVER POND	CT
1975C	120	120	8809-74-6280.00	6778		BEAVER POND	CT
1975C	121	121	8809-74-6371.00	6784		BEAVER POND	CT
1975C	122	122	8809-74-7430.00	6780		BEAVER POND	CT
1975C	123	123	8809-74-6405.00	6796		BEAVER POND	CT
				6647		BEAVER POND	TL
1975C	124	124	8809-74-7805.00	6641		BEAVER POND	TL
1975C	125	125	8809-74-7804.00	6635		BEAVER POND	TL
1975C	126	126	8809-74-6793.00	6629		BEAVER POND	TL
1975C	127	127	8809-74-6991.00	6623		BEAVER POND	TL
1975C	128	128	8809-74-6988.00	6617		BEAVER POND	TL
1975C	129	129	8809-74-7908.00	6611		BEAVER POND	TL
1975C	130	130	8809-75-7130.00	6605		BEAVER POND	TL
				1710		CRESTLAWN	TL
1975C	131	131	8809-75-6170.00	1716		CRESTLAWN	TL
1975C	132	132	8809-75-6100.00	1726		CRESTLAWN	TL
1975C	133	133	8809-75-6131.00	1734		CRESTLAWN	TL
1975C	134	134	8809-75-6237.00	1735		CRESTLAWN	TL
1975C	135	135	8809-75-6295.00	1727		CRESTLAWN	TL
1975C	136	136	8809-75-6285.00	1716		CRESTLAWN	TL
				6593		BEAVER POND	TL
1975C	137	137	8809-75-6353.00	6587		BEAVER POND	TL
1975C	138	138	8809-75-7308.00	6581		BEAVER POND	TL
1975C	139	139	8809-75-7471.00	6575		BEAVER POND	TL
1975C	140	140	8809-75-8348.00	6580		BEAVER POND	TL
1975C	141	141	8809-75-8393.00	6588		BEAVER POND	TL
1975C	142	142	8809-75-8295.00	6592		BEAVER POND	TL
				1691		CRESTLAWN	TL
1975C	143	143	8809-75-6286.00	1679		CRESTLAWN	TL
1975C	144	144	8809-66-0265.00	1671		CRESTLAWN	TL
1975C	145	145	8809-65-1214.00	1663		CRESTLAWN	TL
1975C	146	146	8809-65-1274.00	1655		CRESTLAWN	TL
1975C	147	147	8809-65-2224.00	1647		CRESTLAWN	TL
1975C	148	148	8809-65-2283.00	1639		CRESTLAWN	TL
1975C	149	149	8809-65-2087.00	1636		CRESTLAWN	TL
1975C	150	150	8809-65-2017.00	1646		CRESTLAWN	TL
1975C	151	151	8809-65-1057.00	1654		CRESTLAWN	TL
1975C	152	152	8809-65-0097.00	1602		CRESTLAWN	TL
1975C	153	153	8809-65-0037.00	1670		CRESTLAWN	TL
1975C	154	154	8809-75-9078.00	1678		CRESTLAWN	TL
1975C	155	155	8809-75-9018.00	1688		CRESTLAWN	TL
1975C	156	156	8809-75-9059.00	1694		CRESTLAWN	TL
				6608		BEAVER POND	TL
1975C	157	157	8809-74-8943.00	6614		BEAVER POND	TL
				1693		FINWICK	DR
1975C	158	158	8809-74-9913.00	1685		FINWICK	DR
1975C	159	159	8809-74-9973.00	1677		FINWICK	DR
1975C	160	160	8809-64-0933.00	1659		FINWICK	DR
1975C	161	161	8809-64-0922.00	1651		FINWICK	DR
1975C	162	162	8809-64-1952.00	1653		FINWICK	DR
1975C	163	163	8809-64-2912.00	1645		FINWICK	DR
1975C	164	164	8809-64-2972.00	1637		FINWICK	DR
1975C	165	165	8809-64-2765.00	1636		FINWICK	DR
1975C	166	166	8809-64-1765.00	1644		FINWICK	DR
1975C	167	167	8809-64-1745.00	1652		FINWICK	DR
1975C	168	168	8809-64-0785.00	1680		FINWICK	DR
1975C	169	169	8809-64-0728.00	1685		FINWICK	DR
1975C	170	170	8809-74-9786.00	1675		FINWICK	DR
1975C	171	171	8809-74-9706.00	1684		FINWICK	DR
1975C	172	172	8809-74-8737.00	1662		FINWICK	DR
				6626		BEAVER POND	TL
1975C	173	173	8809-74-6595.00	6644		BEAVER POND	TL
1975C	174	174	8809-74-6538.00	6650		BEAVER POND	TL
1975C	175	175	8809-64-0500.00	6656		BEAVER POND	TL
1975C	176	176	8809-64-0478.00	6682		BEAVER POND	TL
1975C	177	177	8809-64-1454.00	6686		BEAVER POND	TL
1975C	178	178	8809-64-2445.00	6672		BEAVER POND	TL
1975C	179	179	8809-64-3428.00	6678		BEAVER POND	TL
1975C	180	180	8809-64-3591.00	6684		BEAVER POND	TL

BOOK 51 PAGE 132

The purpose of Sheet 2 is to show "New Parcel Info Table" Only

#00020
 Sheet 2 of 2
Long Creek Village
Section 1, Phase 3
 Bethania Township
 Forsyth County, North Carolina



Brady Surveying Company, P.A.
 2990 Bethesda Place, Suite 601-B
 Winston-Salem, North Carolina 27103
 (336) 760-2716
 Dwg. No. 0072 Phase 3

S:\00\Long Creek\Phase 3\0072 Phase 3\Plat.dwg